ALBAHAH VEGETATION COVER CHANGE

Food and Agriculture Organization of the United Nations

المركز الوطني
لتنمية الغطاء النباتي ومكافحة التصحر
National Center for Vegetation Cover Development & Combating Desertification
المملكة العربية السعودية

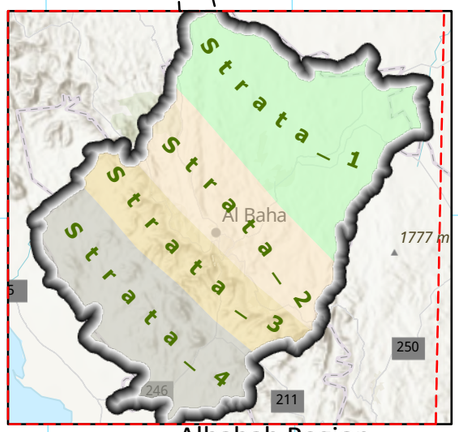

Albahah Region

Vegetation Change Statistics

Decreasing Vegetation:
32,730 ha | 327.30 km²

Increasing Vegetation:
11,589 ha | 115.89 km²

Stable Vegetation:
1,086,899 ha | 10,868.99 km²

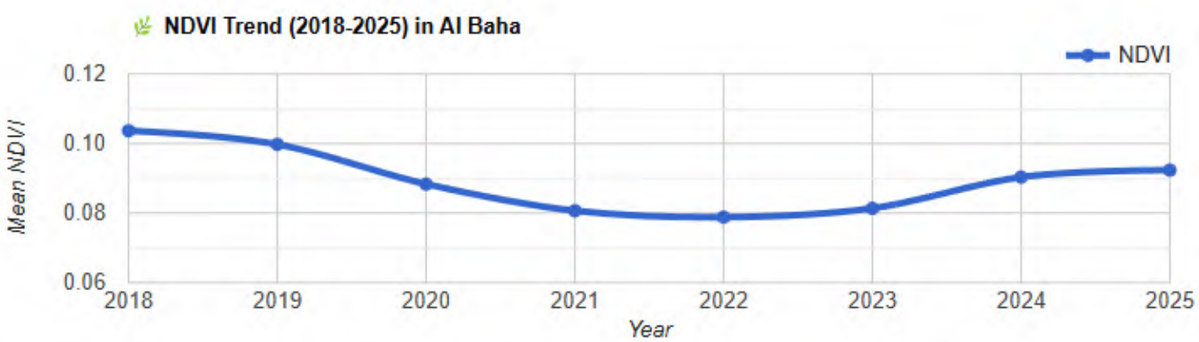

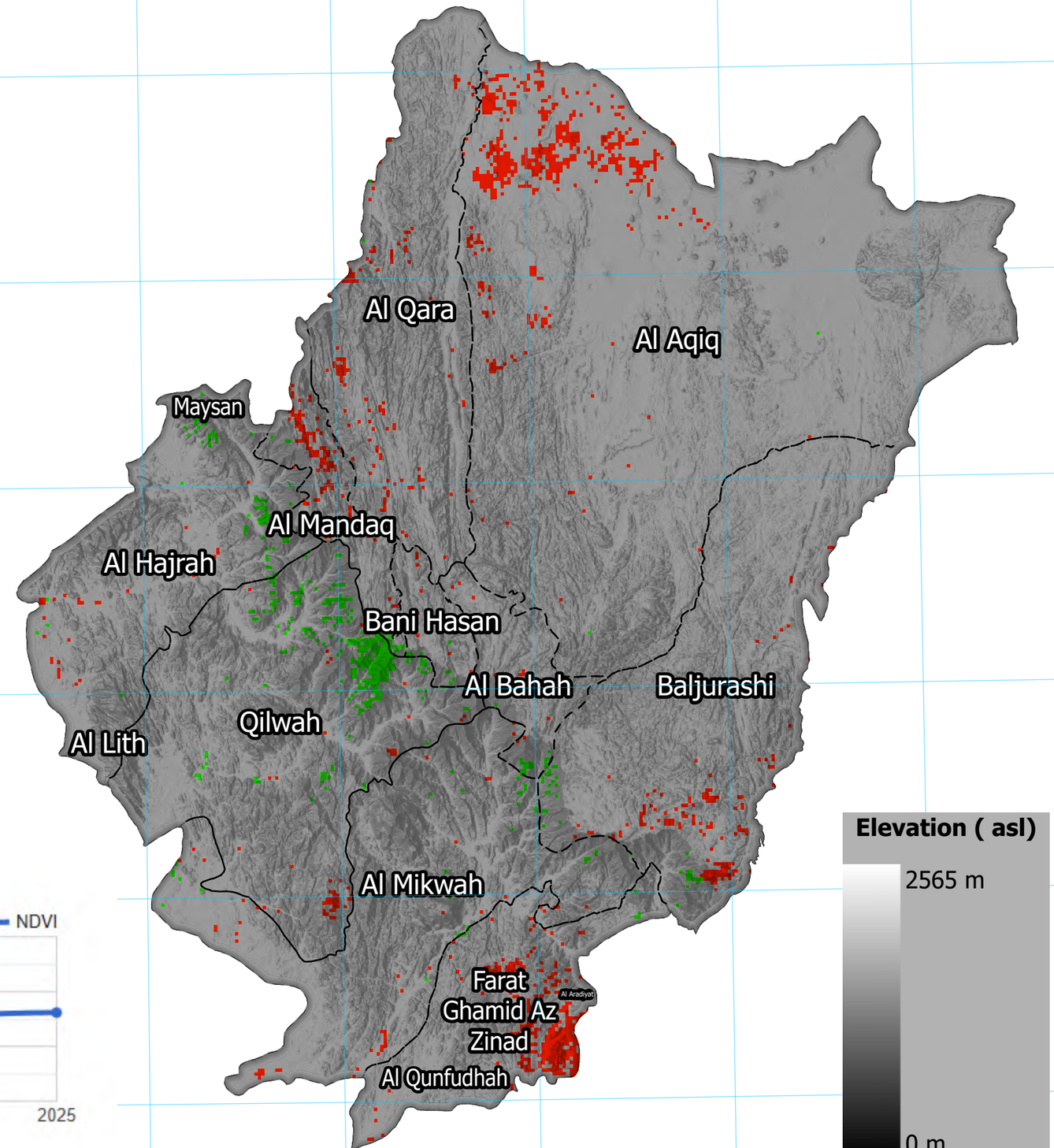

39°45'E 40°E 40°15'E 40°30'E 40°45'E 41°E 41°15'E 41°30'E 41°45'E 42°E

20°45'N 20°30'N 20°15'N 20°N 19°45'N 19°30'N

0 15 30 60 Km

N

Projection: Geographic

Source : NCVC , FAO, USGSS, Garmin

Map No: FR_01_02_2025

Scale: 1:650,000

Map composition date: 3/19/2025

Disclaimer: The boundaries and names shown and the designations used on this map do not imply official endorsement or acceptance by the United Nations, FAO concerning the legal status of any country, territory, city or area or of its authorities, or concerning the delimitation of its frontiers or boundaries .